



NEVADA STATE BOARD ON GEOGRAPHIC NAMES

MEETING PACKET

Tuesday September 11, 2018

TABLE OF CONTENTS

	<u>PAGE#</u>
Agenda	1
Draft Minutes – 5/8/2018	3
NSBGN Contact List	8
NSBGN Guidelines	9
NRS 327.120-327.150	14
Donkey Peak (first hearing – for possible action)	16
Doso Doyabi (first hearing – for possible action)	20
Tots Arrh Peak (second hearing – for possible action)	22
Koipa Peak (second hearing – for possible action)	26
Wolfram Peak (second hearing – for possible action)	34



STATE OF NEVADA Nevada State Board on Geographic Names

MEMBERS: Inter-Tribal Council of Nevada, Nevada Bureau of Mines and Geology, Nevada Department of Conservation and Natural Resources, Nevada Department of Transportation, Nevada Historical Society, Nevada State Library and Archives, Nevada State Planning Agency, University of Nevada, Las Vegas, University of Nevada, Reno, U.S. Bureau of Land Management, U.S. Forest Service.

Notice of Public Meeting and Agenda of the Nevada State Board on Geographic Names

A public meeting will be held on:

September 11, 2018

At the following location:

Nevada State Library, Archives and Public Records
100 N. Stewart Street
Carson City, Nevada, 89701
Upper Level Archives Administration Rooms

9:30am – 12:00pm

Please note times stated are approximate, and agenda items may be heard out of order.

Chair reserves the right to take breaks where practical.

AGENDA:

1. Introductions and approval of Agenda (For possible action)
2. Public comment (Action will not be taken)
Pursuant to N.R.S. 241, this time is devoted to comments by the public, if any, and discussion of those comments. Comment will not be restricted based on viewpoint. No action may be taken upon a matter raised under this item on the agenda until the matter itself has been specifically included on a successive agenda and identified as an item for possible action. All public comments may be limited to 5 minutes for each person at the discretion of the Chair.
3. Approval of the Minutes of the May 8, 2018 meeting (For possible action)
4. Elections, position of Chair and Executive Secretary 2-year terms (For possible action)
5. Announcements, Chairman or Executive Secretary
6. Announcements from Board members
7. Protocol and streamlining of NSBGN procedures update (For possible action)
Standing item reserved for discussing efficiency of NSBGN operations.
NSBGN Members
8. Donkey Peak (For possible action)
First hearing for proposed naming of Donkey Peak in Pershing County.
NSBGN Members
9. Doso Doyabi (For possible action)
First hearing for proposed renaming of Jefferson "Jeff" Davis Peak to Doso Doyabi in White Pine County.
NSBGN Members
10. Tots Arrh Peak (For possible action)
Second hearing for proposed renaming of Jefferson "Jeff" Davis Peak to Tots Arrh Peak in White Pine County.
NSBGN Members
11. Koipa Peak (For possible action)
Second hearing for proposed naming of Koipa Peak in Pershing County.
NSBGN Members

Nevada Bureau of Mines and Geology
Mail Stop 178
Reno, Nevada 89557-0178
Telephone: (775) 784-6691
FAX: (775) 784-1709
www.nbmng.unr.edu

12. Wolfram Peak (For possible action)
*Second hearing for proposed naming of Wolfram Peak in Pershing County.
NSBGN Members*
13. Select tentative meeting place and date for January 2019 meeting (For possible action)
14. Public comments (Action will not be taken)
Pursuant to N.R.S. 241, this time is devoted to comments by the public, if any, and discussion of those comments. Comment will not be restricted based on viewpoint. No action may be taken upon a matter raised under this item on the agenda until the matter itself has been specifically included on a successive agenda and identified as an item for possible action. All public comments may be limited to 5 minutes for each person at the discretion of the Chair.
15. Adjournment

Please Note:

- Times stated herein are approximate.
- Items on the agenda may be taken out of order; Chair reserves the right to take items out of order to expedite the meeting or to accommodate speakers;
- Items may be removed from the agenda or discussion delayed related to an item on the agenda at any time.
- Members of the public who are disabled and require special accommodations or assistance at the meeting are requested to notify Christine Johnson in writing at the Nevada Historical Society, 1650 N. Virginia Street, Reno, Nevada 89503 or by calling 775-688-1190 x231 no later than September 7, 2018.
- Notice of this meeting will be posted prior to September 6, 2018 at all Board member agencies as well as the following public agencies:
 - Department of Conservation and Natural Resources, 901 S. Stewart St., Carson City, NV 89701
 - Nevada Historical Society, 1650 N. Virginia Street, Reno, NV 89503
 - Great Basin Science Sample and Records Library, 2175 Raggio Parkway, Reno, NV 89512
 - Nevada State Library, Archives & Public Records, 100 N. Stewart Street, Carson City, NV 89701
- In addition, this notice of meeting is posted on the NSBGN Website at:
<http://www.nbmng.unr.edu/geonames/index.html> and on the Nevada State Clearinghouse Website at:
<http://clearinghouse.nv.gov/notices.htm>

Directions to Meeting Location at the Nevada State Library, Archives & Public Records – 100 N. Stewart Street, Carson City NV, 89701: Take U.S. Highway 395 south out of Reno toward Carson City. Take exit 43 toward US-395 business/N. Carson Street. After two miles, turn left on US-50 E/E. William Street, and take second right onto N. Stewart Street, to 100 N. Stewart Street (on the right).

DRAFT
NEVADA STATE BOARD ON GEOGRAPHIC NAMES

MINUTES
Tuesday May 8, 2018

The meeting began at 9:33am, at the Nevada State Library, Archives, and Public Records - 100 N. Stewart St., Carson City, NV 89701 (A&B Training Rooms)

Board Members Present:

Skip Canfield, Chair, Nevada Dept. of Conservation & Natural Resources
Christine Johnson, Executive Secretary – Nevada Historical Society (non-voting)
Linda Newman, University of Nevada, Reno – (voting alternate)
Cynthia Laframboise – Nevada State Library, Archives, and Public Records
Diane M. Lightwood – Nevada State Library, Archives, and Public Records (voting alternate)
Larry Schmidt, US Forest Service (alternate)
Catherine Magee, Nevada Historical Society – (voting alternate)
Don Harper, Bureau of Land Management, Nevada
Jeff Welter, Nevada Department of Transportation
Karl Yonkers, Nevada Department of Transportation – (voting alternate)
Jack Hursh, Nevada Bureau of Mines & Geology
Mike Boyles, National Park Service, Lake Mead (calling in)
Anna San, National Park Service, Lake Mead (calling in)
Paul Starrs, University of Nevada, Reno – Department of Geography (calling in)
Dan White, U.S. Forest Service, Utah (calling in)

Absent:

John Burgess, Nevada Dept. of Transportation
Daryl Crawford, Inter-Tribal Council of Nevada
David Davis, Nevada Bureau of Mines & Geology (alternate)
Margaret (Peg) Rees, University of Nevada, Las Vegas
Dean Tonenna, BLM (alternate)

Members of Public/Guests:

Ron Hess – NSBGN Advisory Panel
Ron Moe - Public
Carol Ostergren – U.S. Geological Survey
Joshua Woodbury – Deputy Attorney General, Nevada Attorney General's Office

1. Introductions and Approval of Agenda (for possible action)

Meeting called to order at 9:33am by Skip Canfield. Introductions made of attending Board members and guests. Motion to approve agenda made by Jack Hursh, seconded by Don Harper. Unanimous approval of agenda, no objections, and no abstentions. Motion approved.

2. Public Comment (action not taken)

Pursuant to N.R.S. 241, this time is devoted to comments by the public, if any, and discussion of those comments. Comment will not be restricted based on viewpoint. No action may be taken upon a matter raised under this item on the agenda until the matter itself has been specifically included on a successive agenda and identified as an item for possible action. All public comments may be limited to five (5) minutes for each person at the discretion of the Chair. No comments offered by the public at this time.

3. Approval of Minutes of the January 9, 2018 meeting (for possible action)

Motion to approve minutes of the January 9, 2018 meeting as written made by Catherine Magee, seconded by Cynthia Laframboise. Unanimous approval of agenda. Motion approved.

4. Announcements, Chairman or Executive Secretary

From Chairman Skip Canfield: page 16 of the meeting packet – NSBGN had an inquiry by a Nevada Legislator as to naming a peak in the Spring Mountains near the Red Rock Conservation area after a man who was hiking in the area and was killed, asking to name a land feature in the man's memory. Mr. Canfield explained the policies and the procedures do not permit a naming for anyone deceased less than five years. Just mentioning the inquiry here to point out the interesting kinds of questions our board receives from time to time. Executive Secretary mentioned Council of Geographic Names Authorities Conference is upcoming (week of June 18th) for anyone interested. Nevada will be represented at the conference by the Executive Secretary.

5. Announcements from Board Members

Mr. Harper (BLM) mentioned that he was notified by the U.S.BLM. representative that Engeler Peak in Nevada was passed (officially named) at the Federal level.

6. Protocol and Streamlining of NSBGN procedures update (for possible action)

No comments or discussion made.

7. Wolfram Peak (first hearing - for possible action)

This is the first hearing for proposed naming of Wolfram Peak in Pershing County. Mr. Hursh introduced Mr. Moe (avid hiker in Nevada), the proponent. A number of high points in Nevada ranges are not named, and the Eugene Mountain Range is one of these. Originally, Mr. Moe had suggested "Nugget Peak" for the high point in this range, due to the gold nuggets found and the placer mining history. However, further research revealed that the history of the Eugene Mountains is more tied to the mining of tungsten. Wolfram is another name for Tungsten (W in the periodic table of elements), the proposal therefore is for Wolfram Peak. There is no local usage of this name in the area, this would be historical context related to the mining history. A comment was made as to the value of keeping historic names (e.g. "Eugene Peak" in the Eugene Mountains). Should perhaps keep the historic names where we can. Question to the board: If Wolfram Peak is put forward to the U.S. board and it comes out later that the peak was in fact referred to in the past as "Eugene Peak" – does the name get recorded as a variant? As other names are uncovered, we should submit to the U.S. Board documentation of variant/alternate names for the feature for historical and research purposes (don't want to see the variants lost). Mr. Hursh suggests forwarding the variant name of Eugene Peak simultaneously. The name Eugene Peak does exist on a map (Humphries 1800s map), - the only known reference of name to this peak, and ever since has been called nothing. Humphries may have been referring to a secondary peak – where a control station is located. Control station referenced as the high point in the range, but later Alvin McLane's book *Silent Cordilleras* refers to this feature, separate and apart from the survey monument, which was placed as many as 30 years after the Humphries map was made. Motion to forward this to a second hearing made by Cynthia Laframboise, seconded by Paul Starrs. Further discussion – would like to know what the national board thinks about variant names. Executive Secretary will solicit more information from the U.S. board. Mr. Woodbury pointed out NRS 327.150 board may not take final action at one or MORE meetings on an agenda item (the NSBGN can have more than two hearings on an agenda item). Mr. Hursh pointed out triangulation station is in fact on a different peak (20 feet different in elevation) than the proposed Wolfram Peak site, which would be the high point in the Eugene Range. Unanimous approval of motion, no objections, and no abstentions. Motion passed.

8. Smalls Peak (first hearing - for possible action)

This is the first hearing for proposed renaming of Jefferson "Jeff" Davis Peak to Smalls Peak in White Pine County. Various board members have received a variety of comments from the public. Vice-president NAACP Tri-State Conference of Branches and Nevada State Director Mr. Lonnie Feemster

wrote a letter in support of renaming Jefferson Davis Peak, and mentioned subsequently via phone on May 7, 2018 to Skip Canfield stating once he received the packet for the meeting via email and read it, that although he had written a letter in support of Smalls Peak, seeing that there are Native American names for the site also on the table, he also supports these names as well (he just does not support the current name of Jefferson Davis Peak). In depth discussion by board member Mr. Schmidt regarding the history of Jefferson Davis Peak, and which feature is actually being referred to (a small horn on the ridge of what currently leads up to Wheeler Peak). When the name was originally applied, it was on what is now known as Wheeler Peak, it is now a variant of Wheeler Peak. Sometime after the NPS was created, a separate peak was named “Jeff Davis Peak” – creating two Jefferson Davis Peaks, one a variant and the other on an independent feature (apart from Wheeler). Mr. Schmidt supports renaming it, due to the fact that it appears to be a variant in the first place (it is a confusing name). Name to replace the Jefferson Davis label should have nexus to Nevada and Nevada’s history, and a Native American name that might exist should be considered. Regarding the name Smalls Peak in particular, there is no question Mr. Smalls clearly was a hero, from South Carolina, a sea captain; Nevada has no ocean, Mr. Smalls was never in Nevada, or took any action that affected Nevada. Per Mr. Hess: in the late 1980s, a GNIS update contracted through the Bureau, went through as many non-USGS sources and old USGS maps that they could, which seems to have developed the variety of names you see in the database today. This might be when the mistake was made. However, regarding the Jefferson Davis moniker and his relation to this State, the only thing he could find was besides being the Secretary of War for the United States (1853), in the 1840s he resigned from the Senate (actually 1851) and commanded a regiment in the Mexican/American War and was recorded as fighting valiantly at the siege of Monterey and the battle of Buena Vista, and he did have a tie to this area, as this was the war that brought this region into the union, but this is the only tie he could find. Further discussion by the board revealed thoughts that although Mr. Smalls is in fact recorded in history as being a noble person, there really is no connection to Nevada. Motion made by Cynthia Laframboise to not forward this item to a second hearing citing belief that renaming peaks should have a Nevada connection, seconded by Catherine Magee. No additional discussion, unanimous approval, no objections and no abstentions. Motion passed.

9. Tots Arrh Peak (first hearing - for possible action)

This is the first hearing for proposed renaming of Jefferson “Jeff” Davis Peak to Tots Arrh Peak in White Pine County. Mr. Hursh provided the history for this site – brief research on the history of the presently called Jefferson Davis Peak and referring to Alvin McLane’s book *Silent Cordilleras*, McLane discusses the Snake Range as a commemorative name related to the Shoshone tribe that inhabited Snake Valley near the entrance to Great Basin National Park, and the name Tots Arrh Mountains was the Shoshone name for the Snake Range, which means (general) High Snowy Peak. Because this is in fact a variant name for the Snake Range in the GNIS, Mr. Hursh felt this would be a good commemorative name to honor the Shoshone people of Nevada by replacing Jefferson Davis Peak with the Tots Arrh Peak name. No feedback has been given by tribes, county commissioners, or other groups regarding name replacement on J. Davis peak to this point on any name thus far, but additional outreach will be done as per policy. Phone call to the Executive Secretary on May 7, 2018 stated that there would be possibly two more Native American names submitted prior to the September 2018 meeting. Additional discussion is there are various versions of Tots Arrh Peak (spaces/two words being put forward – a two name proposal to rename a two name feature). Further discussion as to whether ‘peak’ is the right term, given the physical nature of the feature. Motion made by Cynthia Laframboise to forward to a second hearing, seconded by Karl Yonkers. No additional discussion, unanimous approval, no objections and no abstentions. Motion passed.

10. Koipa Peak (first hearing - for possible action)

This is the first hearing for proposed naming of Koipa Peak in Esmeralda County. Mr. Hursh introduced the proponent (Mr. Moe) for discussion on this feature. High point in Monte Cristo Range in Esmeralda County, this range has a well-known and established herd of Desert Bighorn Sheep (official State of Nevada animal), Koipa is the Paiute name for ‘sheep’ – name simply would mean ‘sheep peak’ using the native name “Koipa Peak” to honor the Native Americans of Nevada using this word. Proponent

mentioned Nevada Dept. of Wildlife has taken the bighorn sheep from this area to reintroduce to other areas in Nevada, due to the size of the population in the Monte Cristo Range, confirming connection and relevance to the subject (sheep). Discussion as to previous conversation and mentioning of this term (Koipa) at the last meeting by a board member fluent in the Paiute language, and this site falls within the established Northern Paiute territory, west of Tonopah. Motion made by Jack Hursh to forward to a second hearing, seconded by Paul Starrs. No additional discussion, unanimous approval, no objections, and no abstentions. Motion passed.

11. Koipato Peak (second hearing – for possible action)

This is the second hearing for proposed naming of Koipato Peak in Pershing County. Mr. Hursh introduced proponent (Mr. Moe) for discussion on this feature. This was the name previously suggested as a name for the high point in the West Humboldt Range. Proponent explained that the site was determined to be on private land, affiliated with the land allocated to the Central Pacific Railroad. Want to do outreach to Railroad Company to get feedback before moving forward. Discussion on possible confusion between this proposed name and Koipa Peak (item 10). Geologic maps have been published in the past using this term (Koipato), which was one of the reasons for suggesting the name for this feature, and Alvin McLane used the term Koipato as a variant for the West Humboldt Range. Motion made by Jack Hursh to table this item in order to do more outreach given that it is on private land, and possibly revisit the name (Koipato is a derivation for the name of mountain sheep, and this term does appear as a term used for the Desert Bighorn Sheep as well – which do also exist in the West Humboldt Range). Seconded by Karl Yonkers. Further discussion included the sheep existing in the area, but more research is needed in order to determine if this will move forward. Vote on motion, unanimous approval to table the item, no objections, and no abstentions. Motion passed.

12. Ramsey Summit (second hearing – for possible action)

This the second hearing for proposed naming of Ramsey Summit in Storey County. Mr. Hursh discussed (as a point of contact for the board) this feature, proponents are former Chairs of the NSBGN. Proposal is to name the summit in the Virginia Range near freeway that goes past the area known as USA Parkway – would be named Ramsey Summit because you can see the tailings piles of the historic mining district that was Ramsey. There is very much a historical context then for Ramsey Summit. Nevada Dept. of Transportation has no objection to this naming, and there may be a fiscal note (signage) associated with the naming; BLM also mentioned no objection. Motion by Don Harper to forward to the U.S. board with recommendation of approval for naming this feature, seconded by Karl Yonkers. Additional discussion included support of historical connection. Vote resulted in unanimous approval to forward to U.S. board, no objections, and no abstentions. Motion passed.

13. Pony Express Hill (third hearing – for possible action)

This the third hearing for proposed naming of Pony Express Hill in Lander County. Dr. Starrs discussed additional research he performed did not uncover any additional information, no other feedback received from county commission or native groups in support or opposition for this name. District ranger for the U.S. Forest Service responded that there is no opposition to the name, but relevance of name is questioned by the board. Site is near Pony Express Loop, highly unlikely this route was well used by Pony Express without intervening circumstances (most direct route between two places, where this loop is quite circuitous). Could be a commemorative name, but cannot directly associate this with a 'crucial leg' of the Pony Express. There is a mountain bike club in Austin, NV that has named a trail the "Pony Express Loop Trail." Additional discussion conveyed general feeling of weak connection and lack of nexus with regard to the relationship between the name and the historic event/space. Motion made by Paul Starrs to decline support for the naming of this feature citing lack of connection and relevance. Seconded by Dan White. No additional discussion, unanimous approval of the decline, which will be forwarded to the U.S. board with note of NSBGN non-support, no objections, and no abstentions. Motion passed.

14. Select tentative meeting place and date for September, 2018 meeting (for possible action).

Tentative meeting place selected for next meeting at the Nevada State Library, Archives, and Public Records - 100 N. Stewart St., Carson City, NV 89701, specific room(s) to be determined. Tentatively set for Tuesday, September 11th at 9:30am. Motion made by Jack Hursh to establish this location and time, seconded by Karl Yonkers. Unanimously approved, no objections, no abstentions. Motion passed.

15. Public Comments (action will not be taken)

Pursuant to N.R.S. 241, this time is devoted to comments by the public, if any, and discussion of those comments. Comment will not be restricted based on viewpoint. No action may be taken upon a matter raised under this item on the agenda until the matter itself has been specifically included on a successive agenda and identified as an item for possible action. All public comments may be limited to five (5) minutes for each person at the discretion of the Chair. Carol Ostergren from the U.S. Geological Survey was introduced as an attendee. Mr. Hess would like the board to develop conversations with the U.S. board in how to better deal with variant names that are discovered in research.

16. Adjournment

Motion to adjourn by Jack Hursh to adjourn, seconded by Catherine Magee. Unanimously approved, no objections, no abstentions. Motion carried unanimously. Meeting adjourned at 10:59am.

	A	B	C	D
1	Board Member/Alternate	Agency/Location	Phone Number	E-mail
2	Daryl Crawford	Inter-Tribal Council of Nevada/Sparks	775-355-0600	dcrawford@itcn.org
3	Karl Yonkers	Nevada Department of Transportation/Carson City	775-888-7249	kyonkers@dot.state.nv.us
4	Jeff Welter	Nevada Department of Transportation/Carson City	775-888-7021	jwelter@dot.nv.gov
5	Jack Hursh	Nevada Bureau of Mines and Geology/Reno	775-682-8760	jhursh@unr.edu
6	David A. Davis (Alternate)	Nevada Bureau of Mines and Geology/Reno	775-682-8767	ddavis@unr.edu
7	Skip Canfield	Conservation/Natural Resources	775-684-2723	scanfield@lands.nv.gov
8	Cynthia Laframboise	State Library and Archives/Carson City	775-684-3319	claframboise@admin.nv.gov
9	Paul Starrs	UNR - Geography Department/Reno	510-685-0730	starrs@unr.edu
10	Linda Newman (Alternate)	UNR (retired)/Reno	775-823-9009	lnewman@unr.edu
11	Wanda Taylor	UNLV, Geoscience Department/Las Vegas	702-895-4615	wanda.taylor@unlv.edu
12	Christine Johnson	Nevada Historical Society/Reno	775-688-1190 x231	ckjohnson@nevadaculture.org
13	Catherine Magee (Alternate)	Nevada Historical Society/Reno	775-688-1190 x222	cmagee@nevadaculture.org
14	Don Harper	Bureau of Land Management	775-861-6565	dpharper@blm.gov
15	Dean Tonenna (Alternate)	BLM/Carson City; Ethnobotanist		dtonenna@blm.gov
16	Dan White	US Forest Service, Regional Coordinator/Utah	801-625-5183	dwhite02@fs.fed.us
17	Larry Schmidt (Alternate)	US Forest Service/Carson City	775-527-3335	lpschmidt@gmail.com
18	Mike Boyles	US National Park Service; Lake Mead Nat. Recreation Area	702-293-8978	michael_j_boyles@nps.gov
19	Anna San (Alternate)	US National Park Service; cartographic technician	702-293-8973	anna_san@nps.gov
20				
21				
22	Advisory Board			
23	Jeff Kintop	NV State Library (Retired); Past NSBGN President	775-856-3748	jeff.kintop@att.net
24	Eric Moody	NHS (retired); Historian	775-333-6607	nevadainthwest@att.net
25	Ron Hess			rhess@ronhess.info
26	Katrina Leavitt	BLM/Carson City; Rangeland Ecologist	775-885-6130	klevitt@blm.gov
27	Joshua Woodbury	Nevada State Attorney General's Office	775-684-1265	jwoodbury@ag.nv.gov
28	Louis Forline, PhD	Department of Anthropology, UNR	775-784-6704	forline@unr.edu
29	Robert E. Stewart	BLM Retired/NSBGN Emeritus	775-882-4857	rstew160@aol.com
30	John Burgess	Nevada Department of Transportation/Carson City	775-888-7449	jburgess@dot.state.nv.us
31	Margaret (Peg) Rees	UNLV Professor Emeritus - Dept of Geoscience		peg.rees@unlv.edu
32				
33				
34	Regular Contacts			
35				
36	Carol Ostergren	USGS Nat. Geospatial Program, Sacramento		costergren@usgs.gov
37	Jenny Runyon	US Board on Geographic Names		jrunyon@usgs.gov
38				
39				
40	Interested Parties			
41	Mike Gump	Washoe Co. Surveyor	775-325-8033	mgump@washoecounty.us
42	Jeff Cowen	TRPA		trpa@trpa.org
43	Judy Suing	USFS, Public Affairs Specialist, Spring Mts. Nat. Rec. Area		jsuing@fs.fed.us
44	Maggie Brown	NV State Museum - Anthropology Department	775-687-3002	mbrown@nevadaculture.org
45	Henry Brean	Las Vegas Review Journal	702-383-0350	hbrean@reviewjournal.com
46	Sam Macaluso	NHS Docent/Public	775-857-6099	sagebrush_sam@yahoo.com
47	Julien Pellegrini	NSM Curatorial Assistant	775-434-4324	peregrinans_2@hotmail.com
48	Guy Clifton	Dept. Tourism/Cultural Affairs - Public Relations Specialist	775-687-0646	gclifton@travelnevada.com
49	Diane Lightwood	Former NSBGN Board Member	775-530-2839	diane.lightwood@gmail.com
50	Peter Barton	Administrator, NV Division of Museums & History	775-687-7340	pbarton@nevadaculture.org

GUIDELINES
FOR THE
NEVADA STATE BOARD
ON GEOGRAPHIC NAMES

Introduction

Names have a special significance to persons using maps, charts or documents, as they identify geographic locations, recount history, commemorate people and events. Without geographic place names, communication would be difficult. The misspelling, misapplication, duplication or omission of a name may cause geographic confusion, complications in emergency situations, create resentment and impair the validity of an otherwise excellent map. In a broader sense, the strength, consistency and appropriateness of names are marks of the vigor, growth and permanence of a nation and its people. Much can be done to enhance historic heritage, color and picturesqueness of a region through judicious selection and preservation of significant and appropriate names.

Consequently, while geographic place naming is responsive to the needs and will of the public, it is of necessity a function that requires the supervision and coordination of local, state and federal government and their respective map-producing agencies. The Nevada State Board on Geographic Names, established May 1985 by chapter 327 of NRS as amended, coordinates and approves names within the State of Nevada. The U.S. Board formulates federal principles, policies and procedures related to both domestic and foreign geographic names, and determines the final choice, spelling and application of names for official national and international use. While it is the ultimate authority for federal usage, the U.S. Board works in close and dependent cooperation with the Nevada State Board. Hence, application for proposed name changes, new names, spelling clarifications, etc., sent directly to the U.S. Board, are first referred to the State Board for local evaluation and recommendation.

Persons wishing to suggest names or who seek clarifications are urged to make application through the Nevada State Board. Applications may be obtained from and submitted to:

Secretary
Nevada State Board on Geographic Names
Nevada Bureau of Mines and Geology
University of Nevada
Reno, NV 89557-0088

As much justification as possible should be included to support proposals, especially concerning alteration or elimination of existing names.

OBJECTIVES OF THE NEVADA STATE BOARD

ON GEOGRAPHIC NAMES

1. To serve as the responsible agent to coordinate the important place-naming activity between local, state and federal agencies;
2. To establish a procedure for the retention and formal recognition of existing names;
3. To standardized the procedures for naming or renaming geographic features within state boundaries;
4. To avoid or eliminate, whenever possible, the duplication of names and to correct spelling errors;
5. To retain and enhance the significance, heritage and distinctive color of names associated with the history and developement of the state.

COMPOSITION OF THE NEVADA STATE BOARD

One representative of each of the following agencies or organizations:

- (a) Bureau of Mines and Geology of the State of Nevada.
- (b) Faculty of the University of Nevada, Reno
- (c) Faculty of the University of Nevada, Las Vegas.
- (d) Nevada State Library and Archives.
- (e) Department of transportation of the state.
- (f) State department of conservation and natural resources.
- (g) Nevada historical society.
- (h) United States Bureau of Land Management
- (i) United States Forest Service.

Each agency or organization shall designate a representative and on alternative representative for this purpose.

AUTHORITY OF THE NEVADA STATE BOARD

1. The board shall:
 - (a) Receive and evaluate all proposals for changes in or additions to names of geographic features and places in the state to determine the most appropriate and acceptable names for use in maps and official documents of all levels of government.
 - (b) Make official recommendations on behalf of the state with respect to each proposal.
 - (c) Assist and cooperate with the United States Board on Geographic Names in matters relating to names of geographic features and places in Nevada.
 - (d) Maintain a list of advisers who have special knowledge of or expertise in Nevada history, geography or culture and consult with those advisers on a regular basis in the course of its work.

2. The board may:

- (a) Adopt regulations to assist in carrying out the functions and duties assigned to it by law.
- (b) Initiate proposals for changes in or additions to geographic names in the state. Any proposal initiated by the board must be evaluated in accordance with the same procedures prescribed for the consideration of other proposals.

PROCEDURES FOR REVIEWING NAMES

1. Any person, group or agency of federal, state or local government may propose a change in or the addition of any geographic name within the state by submitting it to the board for evaluation and recommendation.
2. Upon receipt of any such proposal, together with sufficient supporting information, the board shall:
 - (a) Place the proposal on the agenda for preliminary consideration at its next meeting.
 - (b) Give appropriate notice to persons and groups who are affected by the proposal or might have an interest in it.
 - (c) Provide opportunities for public comment.
 - (d) Conduct such research and field investigations as it deems necessary.
3. The board may not take final action on any proposal until it has been given preliminary consideration at one or more previous meetings.
4. Occasionally, decisions on disputed or questioned names are delayed pending further research and/or additional public input.
5. Whenever the board takes final action on a proposal, it shall notify the person, group or agency who submitted the proposal and shall transmit the official recommendation to the United States Board of Geographic Names which renders final action and informs all concerned governmental agencies including, directly and indirectly official and private mapmakers.

GUIDELINES FOR NAMING

New Names Applied to Unnamed Features

Acceptable:

1. Names in dominant local usage that are strongly supported by local residents;
2. Spelling and pronunciation sanctioned by local usage;
3. Euphonious and suitable names of Indian, pioneer or pertinent foreign origin;
4. Names suggested by peculiarities of topographic features, such as form, vegetation or animal life.
5. Pertinent, concise names in good taste, without derogatory or defamatory implications.

6. In the case of a river, it is preferable that the name usually follow its longest branch;
7. Names created by acts of the State Legislature, municipal councils or other local governing bodies with direct jurisdiction regarding geographic names, unless application of the names is in conflict with the established and interlocking naming principles followed by both the federal and state boards;
8. Names in conformity with the flavor of existing names in the area and, in the case of Indian names, names which adhere to correct (most standardized) spelling;
9. The relative importance of a feature commensurate with the importance of the name being applied. Thus, it is inappropriate to name a major peak for a relatively unknown individual or a small pond for a major personality.

Avoid:

1. Duplication of names within the state, particularly in small or contiguous areas;
2. Names that commemorate living persons;
3. Long and clumsily constructed names;
4. Multiplicity of names for different parts of the same feature, such as a river or mountain range. One name is preferable for the main stem of a stream or throughout the length of a single mountain range;
5. The use of hyphens;
6. Application of a personal name unless it is in the public interest and of historic significance;
7. Names with commercial overtones.

Commemorative Names

1. Must not commemorate living persons;
2. Only one feature of a kind after the same person;
3. The person so honored must have enduring honorable fame relative to the region;
4. Public service credentials must be truly significant and noteworthy in a broad area or sense;

5. The relative importance of the feature should be commensurate with the importance of the individual;
6. The person so honored should be closely associated with the feature.

Changes in Naming, Spelling or Application

1. Changes in existing names will generally be restricted to the elimination of names which are inappropriate, duplicative, defamatory and derogatory, or to names which have historically changed or corrupted from their original form, and to names with commercial overtones.
2. Changes in spelling will be encouraged to standardize form of a single (identical) name given to related features, to eliminate the use of the possessive apostrophe, e.g. Bell Creek rather than Bell's Creek, and to correct obvious spelling errors.
3. Changes in application are encouraged where the name is applied to the wrong feature, or where the title does not correctly reflect the technical definition of the feature to which applied, e.g. lagoon for lake or mountain for hill.
4. Changes should be supported by the local area.

CONCLUSION

The Nevada State Board on Geographic Names is dedicated to perpetuating the rich and varied heritage of the state by the logical application of standardized naming guidelines, the elimination of controversial spelling, location and duplication, and the application of appropriate and acceptable names to unnamed features. To further this purpose, the Board will coordinate the ongoing naming process so that new and old titles reflect existing common usage terms of residents and apply appropriate designations that aptly fit the history and topography of the Silver State.

Approved

NRS 327.120 Nevada State Board on Geographic Names: Composition. The Board consists of:

1. One representative of each of the following agencies or organizations:
 - (a) Bureau of Mines and Geology of the State of Nevada.
 - (b) Faculty of the University of Nevada, Reno.
 - (c) Faculty of the University of Nevada, Las Vegas.
 - (d) State Library, Archives and Public Records.
 - (e) Department of Transportation of the State.
 - (f) State Department of Conservation and Natural Resources.
 - (g) Nevada Historical Society.
 - (h) United States Bureau of Land Management.
 - (i) United States Forest Service.
 - (j) Inter-Tribal Council of Nevada, Inc.

➔ Each agency or organization shall designate a representative and one alternative representative for this purpose.

2. An Executive Secretary who is a nonvoting member of the Board. The State Resident Cartographer shall serve in this position. If there is not such a cartographer, the voting members of the Board shall select the Executive Secretary.

(Added to NRS by [1985, 588](#); A [1993, 507](#))

NRS 327.130 Nevada State Board on Geographic Names: Officers; rules; quorum; meetings; compensation.

1. The Board shall designate from among its members a Chair and a Vice Chair and shall adopt rules for its own management.

2. A majority of the voting members of the Board constitutes a quorum for the transaction of business.

3. The Board shall meet at such times and places as are specified by the Chair, but may not hold more than four meetings in any 1 year.

4. Members of the Board shall serve without compensation, travel expenses or subsistence allowances except as they may be provided by the members' respective agencies and organizations.

(Added to NRS by [1985, 588](#))

NRS 327.140 Nevada State Board on Geographic Names: Powers and duties.

1. The Board shall:

(a) Receive and evaluate all proposals for changes in or additions to names of geographic features and places in the State to determine the most appropriate and acceptable names for use in maps and official documents of all levels of government.

(b) Make official recommendations on behalf of the State with respect to each proposal.

(c) Assist and cooperate with the United States Board on Geographic Names in matters relating to names of geographic features and places in Nevada.

(d) Maintain a list of advisers who have special knowledge of or expertise in Nevada history, geography or culture and consult with those advisers on a regular basis in the course of its work.

2. The Board may:

(a) Adopt regulations to assist in carrying out the functions and duties assigned to it by law.

(b) Initiate proposals for changes in or additions to geographic names in the State. Any proposal initiated by the Board must be evaluated in accordance with the same procedures prescribed for the consideration of other proposals.

(Added to NRS by [1985, 588](#))

NRS 327.150 Changes in or additions of geographic names: Submission of proposal; preliminary consideration; final action and notice.

1. Any person, group or agency of federal, state or local government may propose a change in or the addition of any geographic name within the State by submitting it to the Board for evaluation and recommendation.

2. Upon receipt of any such proposal, together with sufficient supporting information, the Board shall:

(a) Place the proposal on the agenda for preliminary consideration at its next meeting.

(b) Give appropriate notice to persons and groups who are affected by the proposal or might have an interest in it.

(c) Provide opportunities for public comment.

(d) Conduct such research and field investigations as it deems necessary.

3. The Board may not take final action on any proposal until it has been given preliminary consideration at one or more previous meetings.

4. Whenever the Board takes final action on a proposal, it shall notify the person, group or agency who submitted the proposal and shall transmit the official recommendation to the United States Board on Geographic Names.

(Added to NRS by [1985, 589](#))

APPENDIX C.

U.S. Department of the Interior
U.S. Geological Survey

Domestic Geographic Name Report

1. Use this form to recommend a feature name or to suggest a name change.

2. For features on Federal lands, coordinate requests with the agency (U.S. Forest Service, National Park Service, Bureau of Land Management, etc.) for the administrative area in which the feature is located.

3. On the reverse side of this form give information on the local usage and authority for recommended name.

4. For more information about the Geographic Names Information System or the National Gazetteer program, contact the U.S. Board on Geographic Names at 703-648-4544.

5. Return this form to:

Executive Secretary for Domestic
Geographic Names
U.S. Geological Survey
523 National Center
Reston, VA 20192

Action Requested:

☒ Proposed New Name

☐ Application Change

☐ Name Change

☐ Other

Recommended Name

Donkey Peak

State

Nevada

County or Equivalent

Pershing

Administrative Area

BLM

Specific Area Covered:

Latitude: 40° 31' 4.08" N S

Longitude: 118° 49' 18.84" W E

Mouth End Center

Latitude: 40° 51' 7.8" N S

Longitude: 118° 42' 19" W E

Heading End

Section(s) 27 Township(s) 31 N

Range(s) 28 E

Meridian MDM

Elevation 7795 ft (2376 m)

Type of Feature (stream, mountain, populated place, etc.): peak

Is the feature identified (including other names) in the Geographic Names Information System (GNIS)?

Yes

☒ No

Unknown

If yes, please indicate how it is listed:

Description of Feature (physical shape, length, width, direction of flow, etc.):

the high point of the Seven Troughs Range. The triangulation station "Seven Troughs" is located at this point.

Maps and Other Sources Using Recommended Name (include scale and date)

Other Names (variants)

Maps and Other Sources Using Other Name or Applications (include scale and date)

Juniper Canyon
USGS 7.5' Quad

Name Information (such as origin, meaning of the recommended name, historical significance, biographical data (if commemorative), nature of usage or application, or any other pertinent information):

Is the recommended name in local usage?

Yes

☒ No

If yes, for approximately how many years?

Is there local opposition to, or conflict, with the recommended name?

Yes

No

(If yes, explain)

For proposed new name, please provide evidence that feature is unnamed:

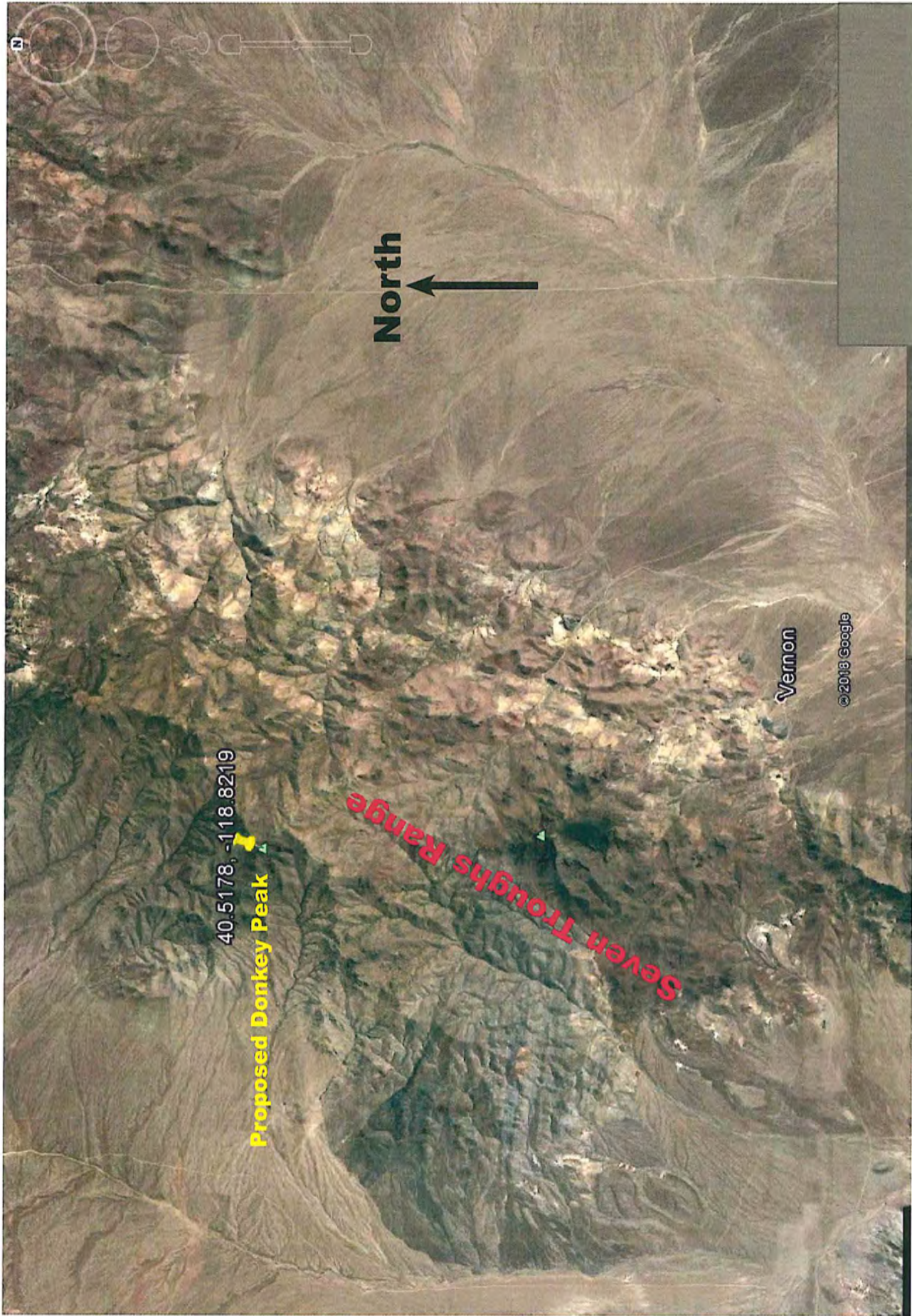
no name exists

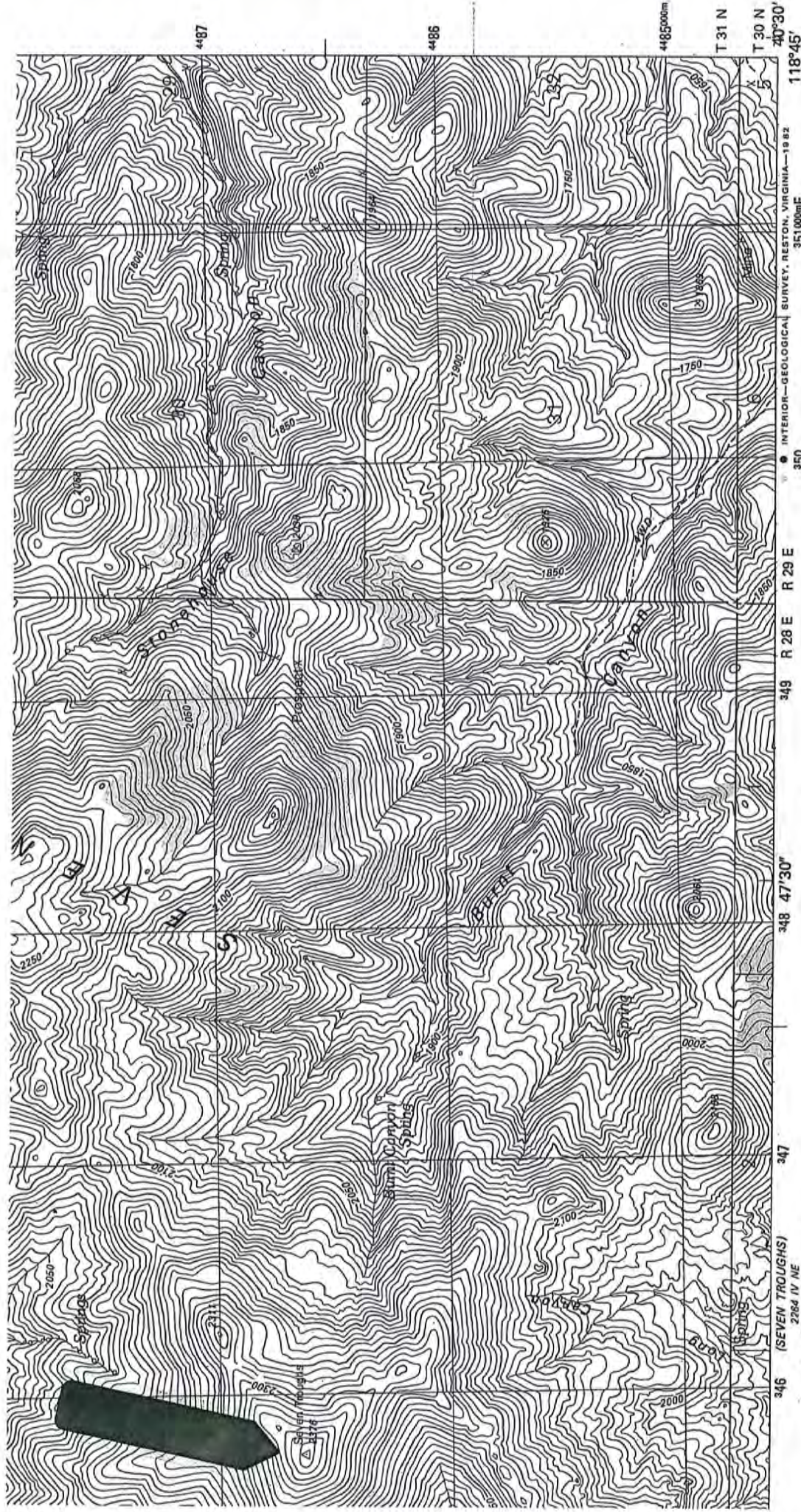
Additional information:

There is a large population of wild burros in the Seven Troughs Range. "Burro" occurs in many place names in Nevada. There are zero "Donkey" names in the GNIS.

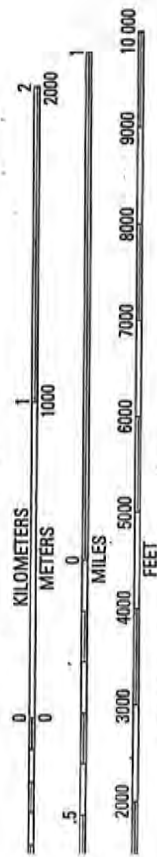
Copy Submitted By (name): Ron Moe	Title citizen	Telephone (day) 775-883-5381	Date 8-21-18
Company or Agency	Address (City, State, and ZIPCode) 1195 Kingsley Lane, Carson City, NV 89701		
Copy Prepared By (if other than above):	Title	Phone (day)	Date
Company or Agency	Address (City, State, and ZIPCode)		

Authority for Recommended Name	Mailing Address and Telephone	Occupation	Years in Area





SCALE 1:24 000



CONTOUR INTERVAL 10 METERS
 NATIONAL GEODETIC VERTICAL DATUM 1929
 CONTROL ELEVATIONS SHOWN TO THE NEAREST 0.1 METER
 OTHER ELEVATIONS SHOWN TO THE NEAREST METER
 TO CONVERT METERS TO FEET MULTIPLY BY 3.2808
 TO CONVERT FEET TO METERS MULTIPLY BY 0.3048



QUADRANGLE LOCATION

ROAD CLASSIFICATION

- Primary highway, hard surface
- Secondary highway, hard surface
- Unimproved road
- Light-duty road, hard or improved surface
- Interstate Route
- U. S. Route
- State Route

JUNIPER CANYON, NEV.
 N4030-W11845/7.5

THIS MAP COMPLIES WITH NATIONAL MAP ACCURACY STANDARDS
 ECOLOGICAL SURVEY, DENVER, COLORADO 80225, OR RESTON, VIRGINIA 22092
 DESCRIBING TOPOGRAPHIC MAPS AND SYMBOLS IS AVAILABLE ON REQUEST

1982

DMA 2265 III SE—SERIES V896

APPENDIX C.

U.S. Department of the Interior
U.S. Geological Survey

Domestic Geographic Name Report

1. Use this form to recommend a feature name or to suggest a name change.

2. For features on Federal lands, coordinate requests with the agency (U.S. Forest Service, National Park Service, Bureau of Land Management, etc.) for the administrative area in which the feature is located.

3. On the reverse side of this form give information on the local usage and authority for recommended name.

4. For more information about the Geographic Names Information System or the National Gazetteer program, contact the U.S. Board on Geographic Names at 703-648-4544.

5. Return this form to:

Executive Secretary for Domestic
Geographic Names
U.S. Geological Survey
523 National Center
Reston, VA 20192

Action Requested:

Proposed New Name

Application Change

Name Change

Other

Recommended Name

DOSO DOYABI

State

NEVADA

County or Equivalent

WHITE PINE COUNTY

Administrative Area

NATIONAL PARK SERVICE

Specific Area Covered:

Latitude: 38° 59' 19" N S

Longitude: 114° 18' 50" W E

Mouth End Center

Latitude: ____° ____' ____" N S

Longitude: ____° ____' ____" W E

Heading End

Section(s) _____ Township(s) 13N

Range(s) 068E

Meridian Mt. Diablo Elevation 12,775 ft/m.

Type of Feature (stream, mountain, populated place, etc.): Summit

Is the feature identified (including other names) in the Geographic Names Information System (GNIS)?

Yes

No

Unknown

If yes, please indicate how it is listed: Jeff. Davis Peak

Description of Feature (physical shape, length, width, direction of flow, etc.):

Summit of mountain peak within

Great Basin National Park and the Snake Range. East of Wheeler Peak,

presently named Jeff. Davis Peak.

Maps and Other Sources Using Recommended Name (include scale and date)

Other Names (variants)

Maps and Other Sources Using Other Name or Applications (include scale and date)

Jeff. Davis Peak

Nationalmap.gov (2018)

GLO Records

USGS (2014)

Wheeler Peak Quad Map 7.5'

Name Information (such as origin, meaning of the recommended name, historical significance, biographical data (if commemorative), nature of usage or application, or any other pertinent information):

Is the recommended name in local usage?

Yes

No

If yes, for approximately how many years? Prehistory
by Western Shoshone Tribes

Is there local opposition to, or conflict, with the recommended name? Yes No (If yes, explain)

Only opposition is to current name of Jeff. Davis Peak.

For proposed new name, please provide evidence that feature is unnamed:

N/A

Additional information: Doso Doyabi means "White Mountain." Two elders from the Ely Shoshone Tribe provided this information (their mother was one of the few survivors of the Spring Valley Massacre. The name is verified in the University of Utah's Online database. There are variants of both words - each Shoshone band has a slightly different dialect. Doso (not Dosa) is used by the Duckwater Tribe, and Doyabi is used by several different bands.

Copy Submitted By (name): Warren Graham		Title Asst. to Division Mgr.	Telephone (day) 775-835-2304	Date 6/27/18
Company or Agency Duckwater Shoshone Tribe		Address (City, State, and ZIP Code) P.O. Box 140068, Duckwater, NV 89314		
Copy Prepared By (if other than above):		Title	Phone (day)	Date
Company or Agency		Address (City, State, and ZIP Code)		

Authority for Recommended Name	Mailing Address and Telephone	Occupation	Years in Area
Warren Graham Cultural Resource Dept. Duckwater Tribe	P.O. Box 140068 Duckwater, NV 89314	Asst. to Div. Managers	20+

APPENDIX C.

U.S. Department of the Interior
U.S. Geological Survey

Domestic Geographic Name Report

1. Use this form to recommend a feature name or to suggest a name change.

2. For features on Federal lands, coordinate requests with the agency (U.S. Forest Service, National Park Service, Bureau of Land Management, etc.) for the administrative area in which the feature is located.

3. On the reverse side of this form give information on the local usage and authority for recommended name.

4. For more information about the Geographic Names Information System or the National Gazetteer program, contact the U.S. Board on Geographic Names at 703-648-4544.

5. Return this form to:

Executive Secretary for Domestic
Geographic Names
U.S. Geological Survey
523 National Center
Reston, VA 20192

Action Requested:

Proposed New Name

Application Change

Name Change

Other

Recommended Name

Tots Arrh Peak

State

Nevada

County or Equivalent

White Pine

Administrative Area

National Park - Great Basin NP

Specific Area Covered:

38.9885849 N 114.2970356 E

Latitude: ___° ___' ___" N S

Longitude: ___° ___' ___" W E

Mouth End Center

Latitude: ___° ___' ___" N S

Longitude: ___° ___' ___" W E

Heading End

Section(s) _____

Township(s) _____

Range(s) _____

Meridian _____

Elevation ___ ft./m.

Type of Feature (stream, mountain, populated place, etc.):

Peak

Is the feature identified (including other names) in the Geographic Names Information System (GNIS)?

Yes

No

Unknown

If yes, please indicate how it is listed:

Jeff Davis Peak

Description of Feature (physical shape, length, width, direction of flow, etc.):

Snake Range

Peak in the

Maps and Other Sources Using Recommended Name (include scale and date)

Other Names (variants)

Maps and Other Sources Using Other Name or Applications (include scale and date)

Wheeler Peak

USGS 7.5'

Name Information (such as origin, meaning of the recommended name, historical significance, biographical data (if commemorative), nature of usage or application, or any other pertinent information):

Is the recommended name in local usage?

Yes

No

If yes, for approximately how many years? *

* Tots-Arrh is a Snake Tribe (Shoshone) name used for a long time, referring to the Snake Range.

Is there local opposition to, or conflict, with the recommended name?

Yes

☒ No

(If yes, explain)

For proposed new name, please provide evidence that feature is unnamed:

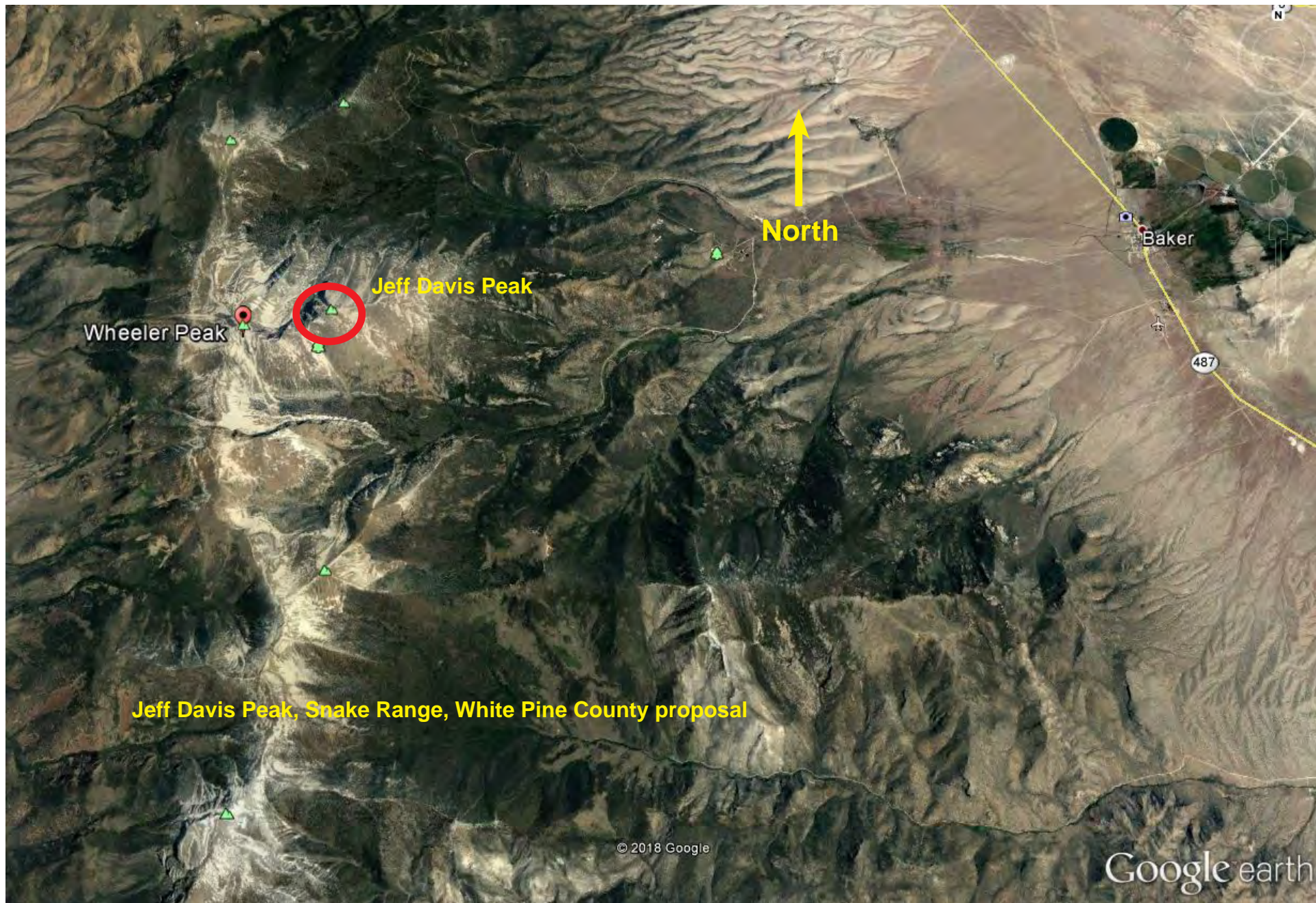
The existing name is Jeff Davis Peak. The proposal Tots Arrh Peak is offered as a new name to honor the local Nevadan Snake Tribe of Shoshone.

Additional information:

The Snake Tribe name for the Snake Range is "Tots-arrh" which means "high mountain range." For modern naming criteria, this proposal removes the hyphen.

Copy Submitted By (name): Jack Hursh	Title Cartographic tech	Telephone (day) 775-750-1137	Date 4-24-18
Company or Agency Nevada Bureau of Mines + Geology	Address (City, State, and ZIPCode) MS 178, UNR, Reno, Nevada 89557		
Copy Prepared By (if other than above): Jack Hursh	Title	Phone (day)	Date
Company or Agency	Address (City, State, and ZIPCode)		

Authority for Recommended Name	Mailing Address and Telephone	Occupation	Years in Area



[illegible]

APPENDIX C.

U.S. Department of the Interior
U.S. Geological Survey

Domestic Geographic Name Report

1. Use this form to recommend a feature name or to suggest a name change.

2. For features on Federal lands, coordinate requests with the agency (U.S. Forest Service, National Park Service, Bureau of Land Management, etc.) for the administrative area in which the feature is located.

3. On the reverse side of this form give information on the local usage and authority for recommended name.

4. For more information about the Geographic Names Information System or the National Gazetteer program, contact the U.S. Board on Geographic Names at 703-648-4544.

5. Return this form to:

Executive Secretary for Domestic
Geographic Names
U.S. Geological Survey
523 National Center
Reston, VA 20192

Action Requested:	Recommended Name
Proposed New Name	Koipa Peak
Application Change	State
Name Change	Nevada
Other	County or Equivalent
	Esmeralda
	Administrative Area
	BLM

Specific Area Covered: 38° 08' 49.32494 N 117° 41' 08.47252" W
 Latitude: ___° ___' ___" N S Longitude: ___° ___' ___" W E Mouth End Center
 Latitude: ___° ___' ___" N S Longitude: ___° ___' ___" W E Heading End
 Section(s) 6 Township(s) 3N Range(s) 38 1/2 E Meridian MDM Elevation 7996 feet
 ft./m.

Type of Feature (stream, mountain, populated place, etc.): Peak in the Monte Cristo Range

Is the feature identified (including other names) in the Geographic Names Information System (GNIS)?
 Yes ☐ No ☒ Unknown ☐ If yes, please indicate how it is listed: _____

Description of Feature (physical shape, length, width, direction of flow, etc.):

Rise or prominence 1866 feet

Highpoint of the Monte Cristo Range

Maps and Other Sources Using <u>Recommended</u> Name (include scale and date)	Other Names (variants)	Maps and Other Sources Using Other Name or Applications (include scale and date)
USGS 7.5'		
Gilbert		

Name Information (such as origin, meaning of the recommended name, historical significance, biographical data (if commemorative), nature of usage or application, or any other pertinent information):

Is the recommended name in local usage? Yes ☐ No ☒ If yes, for approximately how many years? _____

Is there local opposition to, or conflict, with the recommended name?

Yes

☒ No

(If yes, explain)

For proposed new name, please provide evidence that feature is unnamed:


No name on USGS 7.5' or 1:100K maps

Additional information:

The word "Koipa" is the native Paiute word for mountain sheep. This location also has the National Geodetic Survey marker "Cristo."

Copy Submitted By (name): Ron Moe	Title citizen	Telephone (day) 775-883-5381	Date 4-11-18
Company or Agency	Address (City, State, and ZIPCode) 1195 Kingsley Lane, Carson City, NV 89701		
Copy Prepared By (if other than above): Jack Hursh	Title NSBGN	Phone (day) 775-682-8760	Date 4-11-18
Company or Agency UNR MS178 NBMG	Address (City, State, and ZIPCode) Reno, NV 89557-0178		
Authority for Recommended Name	Mailing Address and Telephone	Occupation	Years in Area





the Geological Survey
ds from aerial

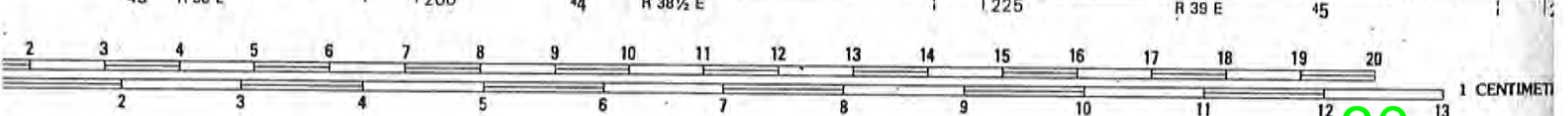
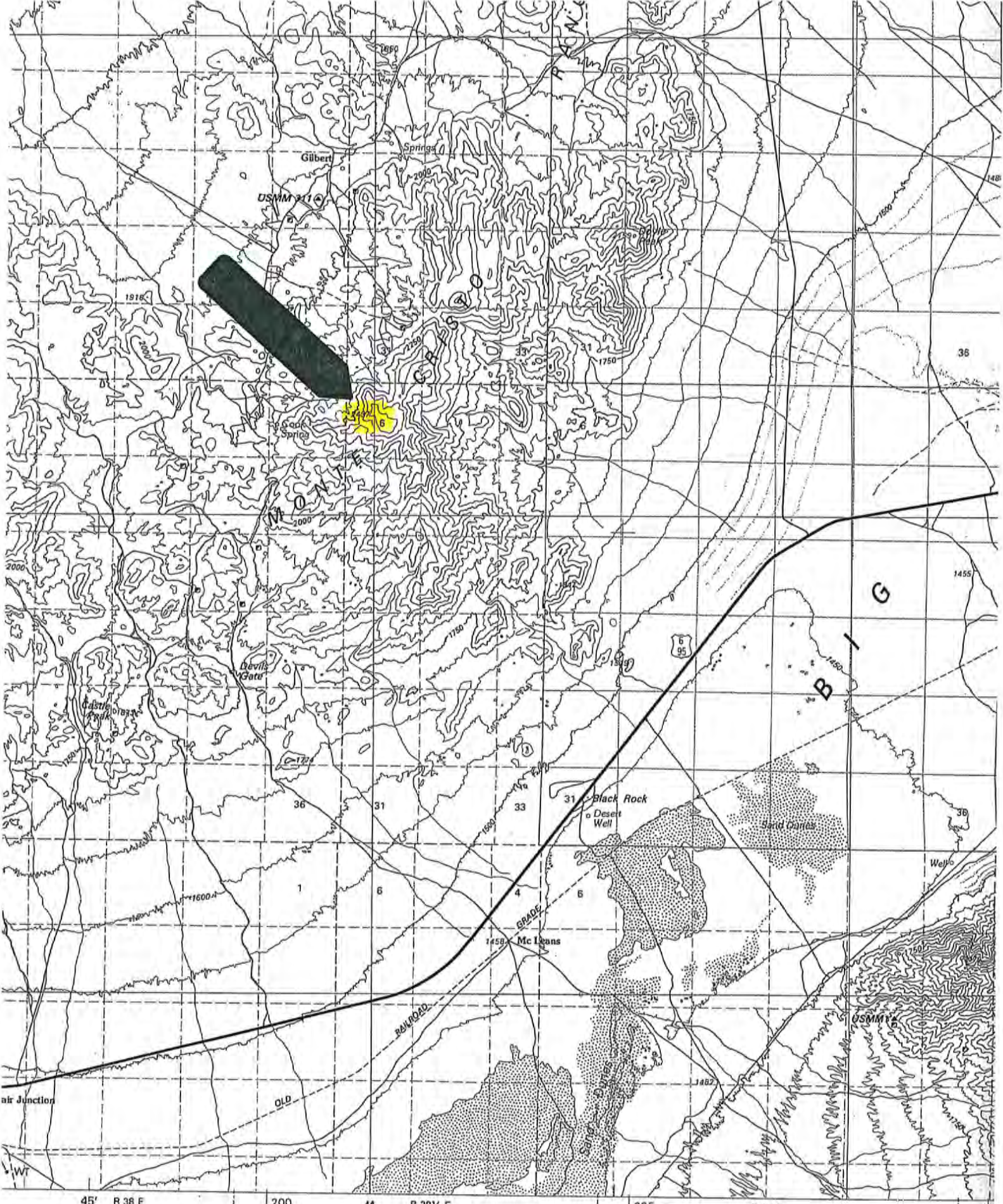
750 000 FEET
42'30"
DEVILS GATE 2 MI.

1436 1439 1441 40'

SCALE 1:24 000
2460 ft SW
(DEVILS GATE) 140

Gilbert 7.5' USGS

1 MILE



<https://1.gtopofjohna.com/peak/42506>

Vajipa Peak

Monte Cristo Range (HP) NV BGN Page

Alternate Names : Cristo Benchmark [Datasheet](#)

Elevation : 7,996'

NV Rank : 1749


NV Prominence Rank : 195

County : Esmeralda

Quad : Gilbert

Coords : 38.1470°N, 117.6857°W [Notice](#)


Rise : 1,866'

Saddle : 6,130'

[Parent Lineage](#)

Line Parent : 8341

Proximate Parent : 8004

Isolation : 11.35 miles

Submit YDS Class Rating 

[Weather Link](#)

[Snow Depth](#)

[Trip Reports:](#)

[Submit a Trip Report](#)

[Links: peakbagger.com](#)

Ascents: 

barbsheets

Bob Sumner

David Porter

donnao

Gordon MacLeod

johnvitz

Mark Adrian

RichardCarey

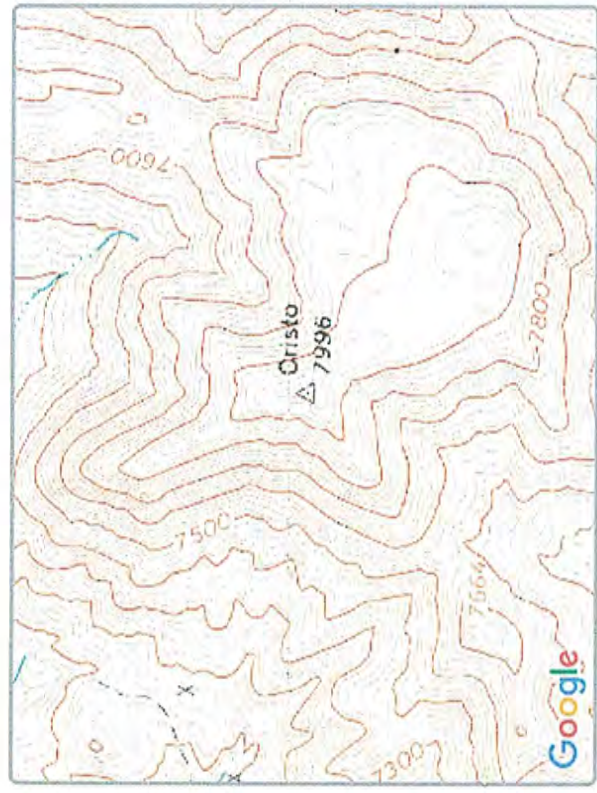
ron moe

[View Ascent Detail/Comments](#)

Click on  icons for info/definitions

[Home Index](#)

[Add to Your Completed List](#) [Edit Your Ascent/Comment](#) [Add to a Custom List](#)



Click on map to view full-screen map

Images:

[Submit an image for this peak](#)

latitude 38 8 49.325

longitude -117 4 8.4725

Range R38±E
Township T3N
Section 6

The NGS Data Sheet

See file [dsdata.pdf](#) for more information about the datasheet.

PROGRAM = datasheet95, VERSION = 8.12.4.1

1 National Geodetic Survey, Retrieval Date = APRIL 10, 2018

JQ0544 *****

JQ0544 DESIGNATION - CRISTO

JQ0544 PID - JQ0544

JQ0544 STATE/COUNTY- NV/ESMERALDA

JQ0544 COUNTRY - US

JQ0544 USGS QUAD - GILBERT (1968)

JQ0544

JQ0544 *CURRENT SURVEY CONTROL

JQ0544

JQ0544* NAD 83(1994) POSITION- 38 08 49.32494(N) 117 41 08.47252(W) ADJUSTED

JQ0544* [NAVD 88](#) ORTHO HEIGHT - 2438.8 (meters) 8001. (feet) VERTCON

JQ0544

JQ0544 GEOID HEIGHT - -24.835 (meters) GEOID12B

JQ0544 LAPLACE CORR - 0.20 (seconds) DEFLEC12B

JQ0544 HORZ ORDER - SECOND

JQ0544

JQ0544.The horizontal coordinates were established by classical geodetic methods

JQ0544.and adjusted by the National Geodetic Survey in June 1998.

JQ0544.

JQ0544.The NAVD 88 height was computed by applying the VERTCON shift value to

JQ0544.the NGVD 29 height (displayed under SUPERSEDED SURVEY CONTROL.)

JQ0544

JQ0544.Significant digits in the geoid height do not necessarily reflect accuracy.

JQ0544.GEOID12B height accuracy estimate available [here](#).

JQ0544

JQ0544.The Laplace correction was computed from DEFLEC12B derived deflections.

JQ0544

JQ0544. The following values were computed from the NAD 83(1994) position.

JQ0544

JQ0544;

	North	East	Units	Scale Factor	Converg.
JQ0544;SPC NV W	- 4,377,303.238	878,677.727	MT	0.99997621	+0 33 16.2
JQ0544;SPC NV W	-14,361,202.37	2,882,795.18	sFT	0.99997621	+0 33 16.2
JQ0544;UTM 11	- 4,222,351.100	439,918.584	MT	0.99964446	-0 25 24.8

JQ0544

JQ0544! - Elev Factor x Scale Factor = Combined Factor

JQ0544!SPC NV W - 0.99962136 x 0.99997621 = 0.99959758

JQ0544!UTM 11 - 0.99962136 x 0.99964446 = 0.99926596

JQ0544

JQ0544: Primary Azimuth Mark

Grid Az

JQ0544:SPC NV W - CRISTO AZ MK 065 26 28.4

JQ0544:UTM 11 - CRISTO AZ MK 066 25 09.4

JQ0544

JQ0544_U.S. NATIONAL GRID SPATIAL ADDRESS: 11SMC3991822351(NAD 83)

JQ0544

JQ0544|-----|

PID	Reference Object	Distance	Geod. Az
JQ0544			



APPENDIX C.

U.S. Department of the Interior
U.S. Geological Survey

Domestic Geographic Name Report

1. Use this form to recommend a feature name or to suggest a name change.

2. For features on Federal lands, coordinate requests with the agency (U.S. Forest Service, National Park Service, Bureau of Land Management, etc.) for the administrative area in which the feature is located.

3. On the reverse side of this form give information on the local usage and authority for recommended name.

4. For more information about the Geographic Names Information System or the National Gazetteer program, contact the U.S. Board on Geographic Names at 703-648-4544.

5. Return this form to:

Executive Secretary for Domestic
Geographic Names
U.S. Geological Survey
523 National Center
Reston, VA 20192

Action Requested:

Proposed New Name

Application Change

Name Change

Other

Recommended Name

Wolfram Peak

State

Nevada

County or Equivalent

Pershing County

Administrative Area

BLM

Specific Area Covered:

Latitude: 40° 50' 9.96" N S

Longitude: 118° 11' 7.0794" W E

40.8361N, 118.1853W
Mouth End Center

Latitude: ° ' " N S

Longitude: ° ' " W E

Heading End

Section(s) 8

Township(s) T34N

Range(s) 34E

Meridian MDM

Elevation 7582 feet ft/m.

Type of Feature (stream, mountain, populated place, etc.):

peak in the Eugene Mountains

Is the feature identified (including other names) in the Geographic Names Information System (GNIS)?

Yes

No

Unknown

If yes, please indicate how it is listed:

Description of Feature (physical shape, length, width, direction of flow, etc.):

Rise or prominence 3325 feet

51st in Nevada's most prominent peaks

Highpoint of the Eugene Mountains

Maps and Other Sources Using Recommended Name (include scale and date)

Other Names (variants)

Maps and Other Sources Using Other Name or Applications (include scale and date)

USGS 7.5'

Woody Canyon

Name Information (such as origin, meaning of the recommended name, historical significance, biographical data (if commemorative), nature of usage or application, or any other pertinent information):

Is the recommended name in local usage?

Yes

No

If yes, for approximately how many years?

Is there local opposition to, or conflict, with the recommended name?

Yes

☒ No

(If yes, explain)

For proposed new name, please provide evidence that feature is unnamed:

No name on USGS 7.5' or 1:100 K maps

Additional information:

Wolfram is another name for tungsten.
There is an extensive history of mining tungsten
in the Eugene Mountains.

Copy Submitted By (name): Ron Moe	Title citizen	Telephone (day) 775-883-5381	Date 4-11-18
Company or Agency	Address (City, State, and ZIPCode) 1195 Kingsley Lane, Carson City, NV 89701		
Copy Prepared By (if other than above): Jack Hursh	Title NSBGN	Phone (day) 775-682-8760	Date 4-11-18
Company or Agency UNR MS178 NBMG	Address (City, State, and ZIPCode) Reno, NV 89557-0178		

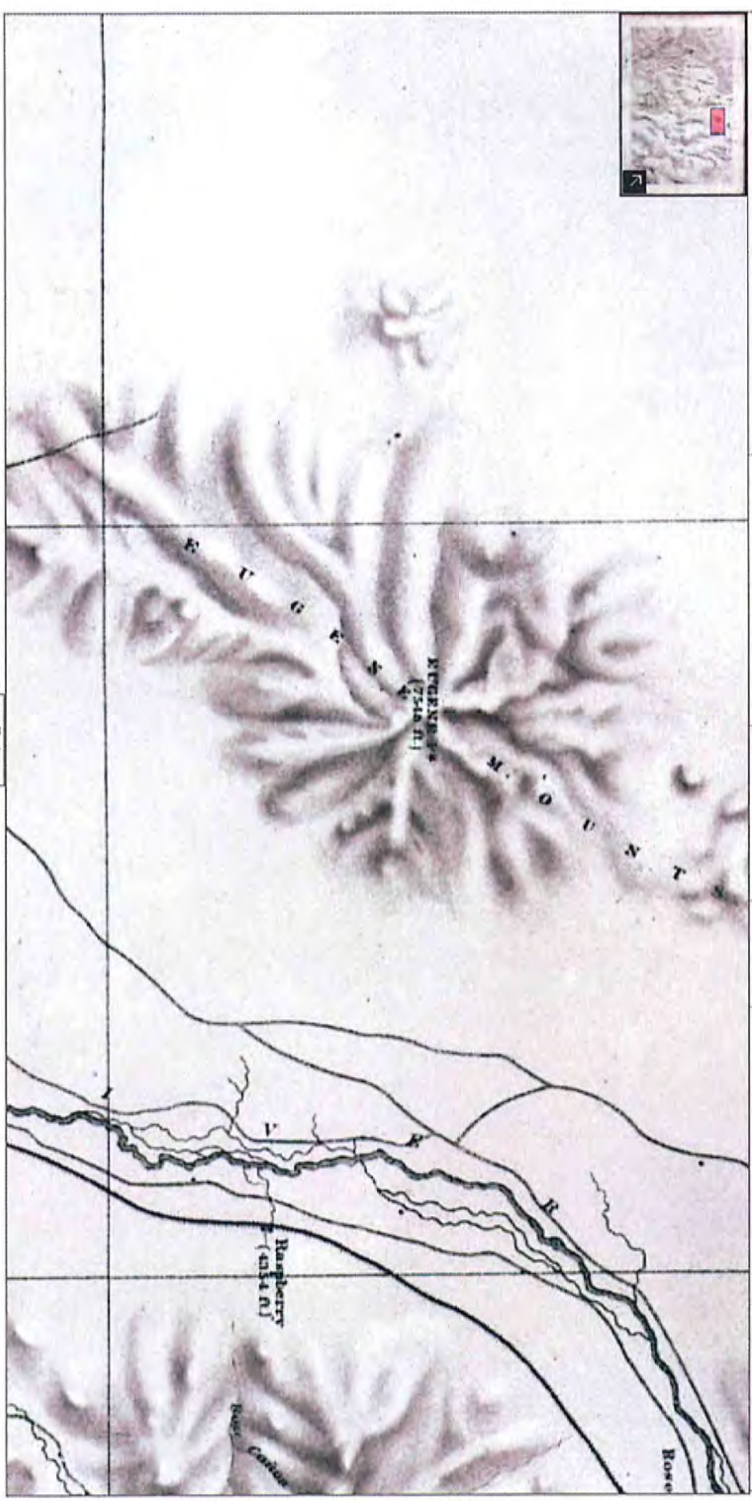
Authority for Recommended Name	Mailing Address and Telephone	Occupation	Years in Area

Geological and topographical atlas accompanying the report of the geographical exploration of the fortieth parallel made by authority of the Honorable Secretary of War under the direction of Brig. and Brvt. Major General A.A. Humphreys, Chief of Engineers, U.S.A.

Topographical Series: Map V...

View Description

Image Text Text Search...



View Image & Text Print

Thumbnails

Content

Geological and topographical atlas accompanying the report...



Topographical Series: Map II,...



Topographical Series: Map III,...



Topographical Series: Map IV,...

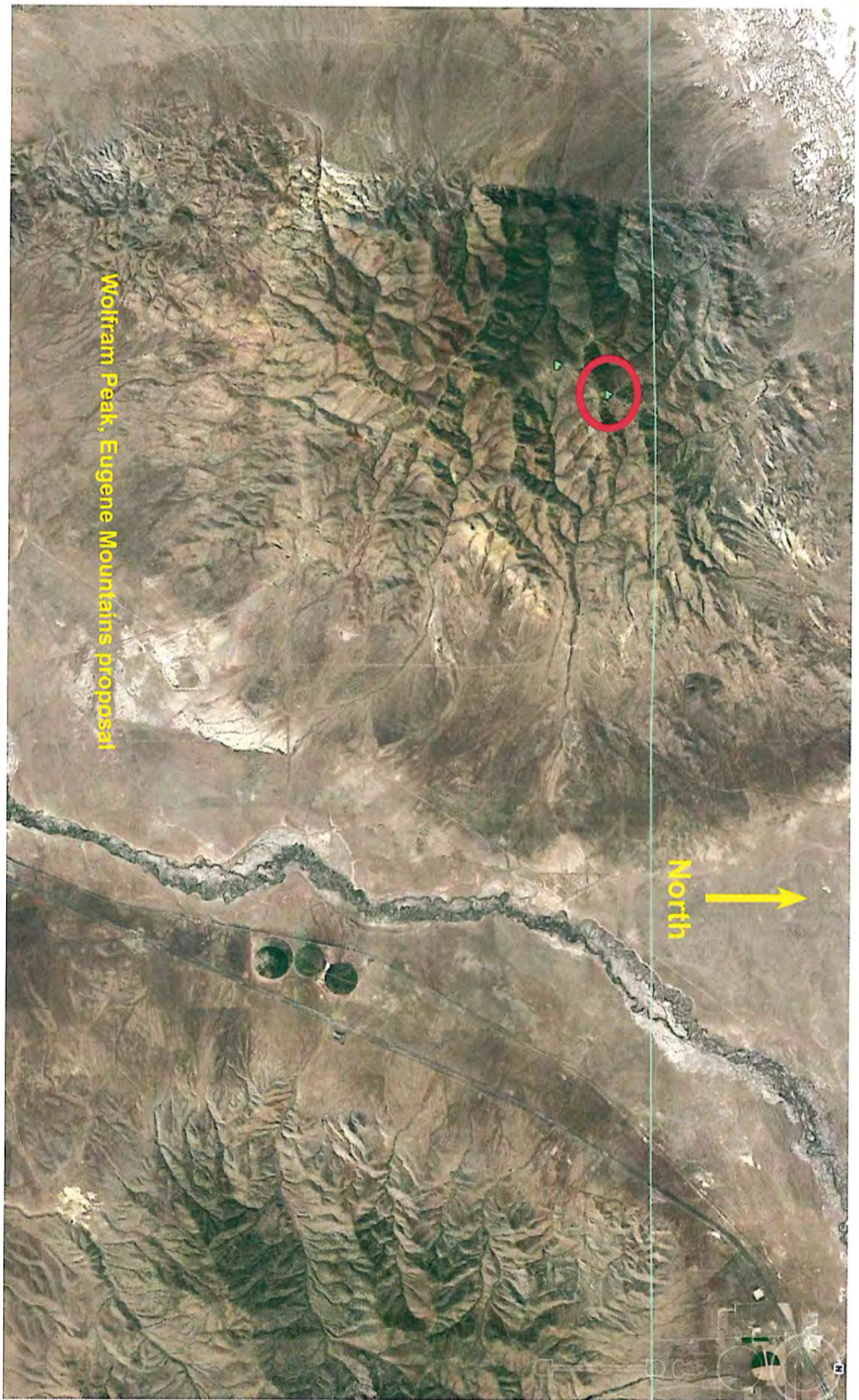


Topographical Series: Map V,...

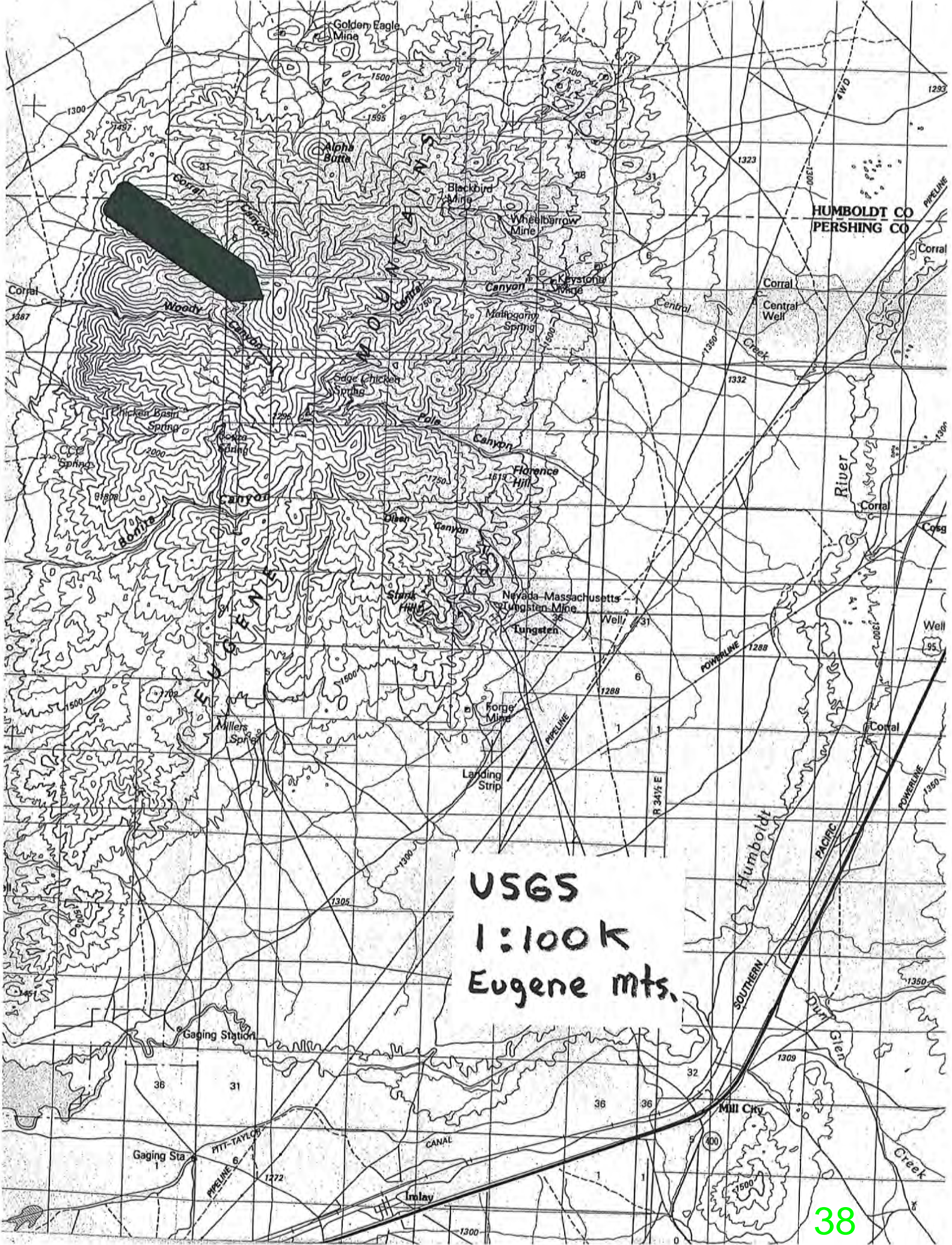
Compound Object Description

Rating Based on rating(s)

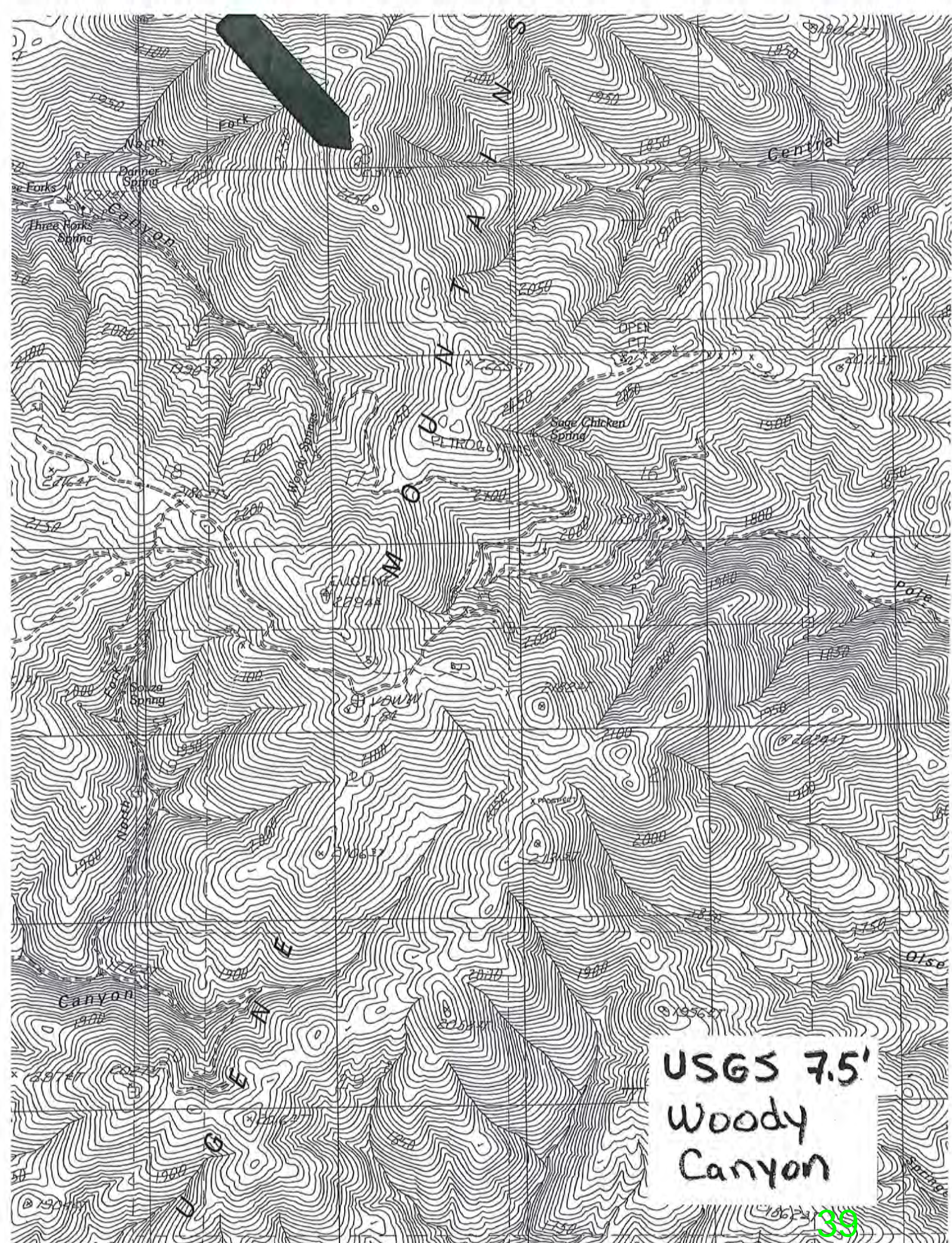
Title Geological and topographical atlas accompanying the report of the geographical exploration of the fortieth parallel made by authority of the Honorable Secretary of War under the direction of Brig. and Brvt. Major General A.A. Humphreys, Chief of Engineers, U.S.A.



Wolfram Peak, Eugene Mountains proposal



USGS
1:100K
Eugene mts.



USGS 7.5'
Woody
Canyon